

CQUNIVERSITY FREE DRINKING WATER ON CAMPUS



BE WHAT **YOU** WANT TO BE
[cqu.edu.au](https://www.cqu.edu.au)



Contents

Plastic Waste	3
Hydro Solar Systems.....	3
Rockhampton North Campus	4
Rockhampton City Campus.....	6
Bundaberg Campus	7
Emerald Campus	8
Gladstone Campus	9
Mackay City Campus	10
Mackay Ooralea Campus.....	11

Plastic Waste

Plastic bottle waste is a growing environmental crisis, contributing significantly to landfills and ocean pollution. Each year, billions of plastic bottles are discarded, many of which take hundreds of years to decompose, leaching harmful chemicals into ecosystems and harming wildlife.

Staff, students and community members that visit our campuses and help reduce the impact of plastic waste by opting to use reusable water bottles and using the many water fountains located across our campuses.

The following pages display the locations of drinking fountains at our regional campuses. Our metro campuses also have drinking fountains available for use.

Hydro Solar Systems

Our Rockhampton North campus also features a Hydro Solar drinking fountain which uses solar power to provide fresh and clean drinking water. These fountains not only provide a green alternative for hydration but also enhance awareness of the importance of sustainable resource use.



Rockhampton North Campus

The excerpt of the Rockhampton North campus map below shows the main learning, teaching and administrative buildings and highlights the locations of drinking fountains. A full list of drinking fountains and locations are detailed in the table below.



View full map online [here](#)

Drinking Fountain Locations

Building	Level	Location
1	Lower Ground	
2	Ground	
5	2	
6	All	
7	Ground, 1	
8	Lower Ground	
9	2	
10	All	Foyer
11	Ground	Verandah
14	Ground, 1	Waiting area
17	Ground	
18	All	
19	All	
21	Ground	
24	Ground	
25	Ground	
28	2	
30	All	
32	All	
33	Ground, 1	
34	Ground, 1	
37	Ground, 1	
39	Ground	
41	Ground	
43	Lower Ground	
43	Lower Ground	
44	Ground	
48	Ground	
53	Ground	
59	Ground	Outside Room G.04
65	All	
68	1	
68	Ground	
70	Ground, 1	
72	Ground	
77	Ground	
78	Ground	
81	Ground	
83	Ground	
84	Ground	
361	Ground	
Athletics Oval		Near gym

Rockhampton City Campus

The excerpt of the Rockhampton City campus map below shows the main learning, teaching and administrative buildings and highlights the locations of drinking fountains. A full list of drinking fountains and locations are detailed in the table below.



View map online [here](#)

Drinking Fountain Locations

Building	Level	Location
A	1	On wall near accessible toilet
A	1	Breezeway
B	1	Hallway outside training kitchen
B	2	Foyer near beauty classrooms
D	1	Near toilets
E	1	
E	2	
F	1	
G	Ground	
H	1	Passageway South West corner
Q	1	
P	1	South East side
P	1	Western side

Bundaberg Campus

The excerpt of the Bundaberg campus map below shows the main learning, teaching and administrative buildings and highlights the locations of drinking fountains. A full list of drinking fountains and locations are detailed in the table below.



View map online [here](#)

Drinking Fountain Locations

Building	Level	Location
1	Ground, 1	Passageway, outside G.53
3	Ground	Foyer
4	Ground	
5	Ground	Passageway and foyers
6	Ground	Outside G.02 and beside toilets
7	Ground	Outside G.08 on verandah
8	Ground	Foyer
9	Ground	North and South verandahs
12	Ground	Outside G.01
14	Ground	

Emerald Campus

The excerpt of the Emerald campus map below shows the main learning, teaching and administrative buildings and highlights the locations of drinking fountains. A full list of drinking fountains and locations are detailed in the table below.



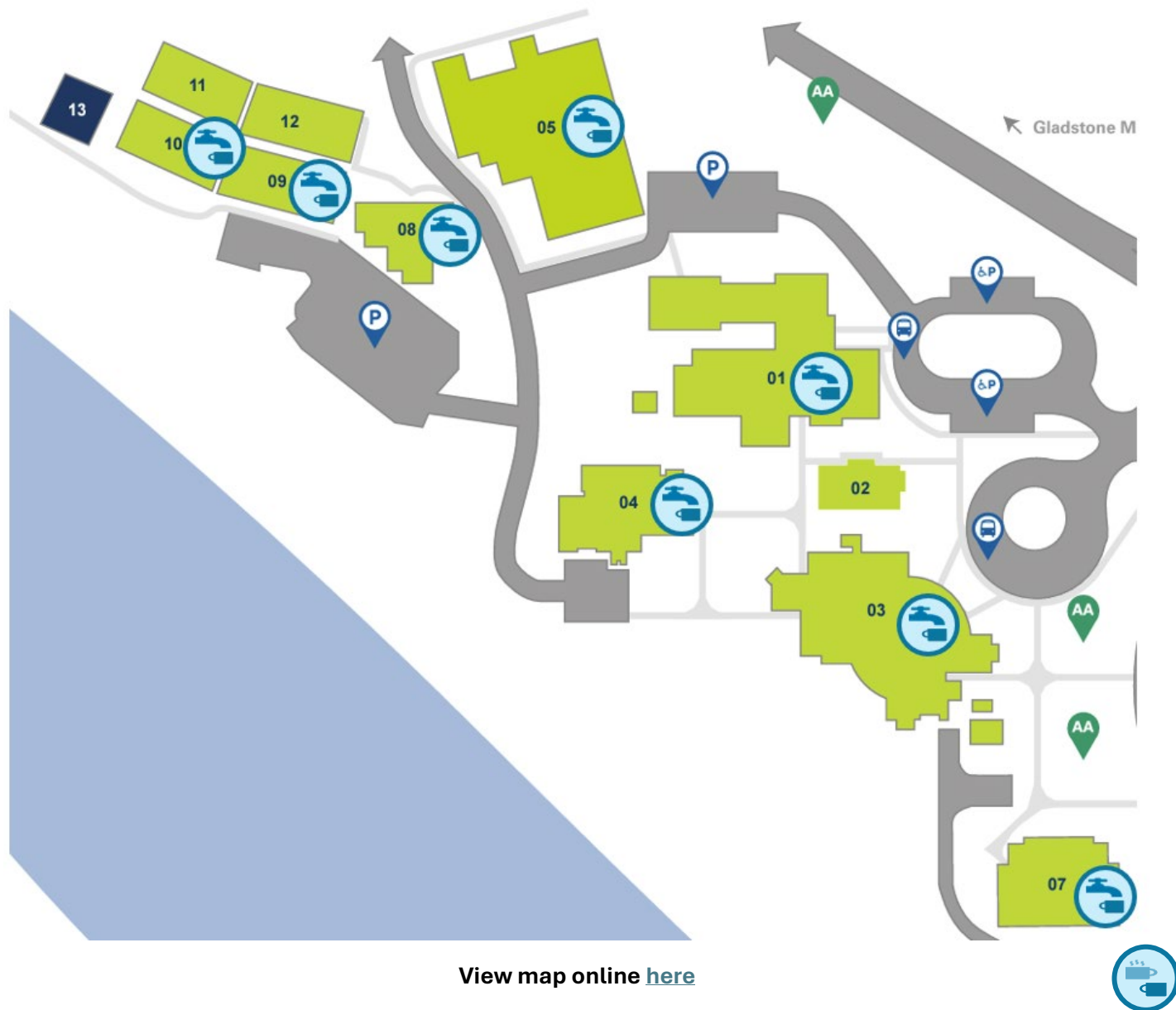
View map online [here](#)

Drinking Fountain Locations

<i>Building</i>	<i>Level</i>	<i>Location</i>
1	All	
2	Ground	3 fountains
3	Ground	2 fountains
4	Ground	

Gladstone Campus

The excerpt of the Gladstone campus map below shows the main learning, teaching and administrative buildings and highlights the locations of drinking fountains. A full list of drinking fountains and locations are detailed in the table below.



View map online [here](#)

Drinking Fountain Locations

Building	Level	Location
1	Ground	2 fountains
1	1	Hallway near female toilets
3	1	3 fountains
3	Ground	Near corridor
4	Ground	
5	Ground	12 fountains throughout the building
7	Ground	
8	Ground	
9	Ground	
10	Ground	
21	Ground	

Mackay City Campus

The excerpt of the Mackay City campus map below shows the main learning, teaching and administrative buildings and highlights the locations of drinking fountains. A full list of drinking fountains and locations are detailed in the table below.



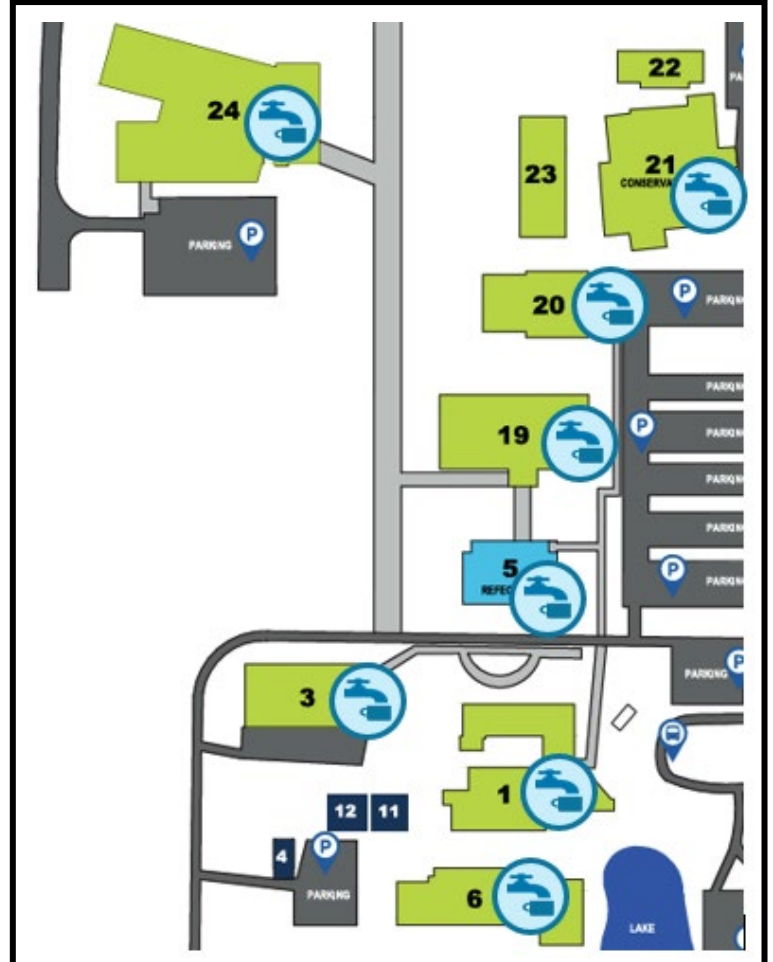
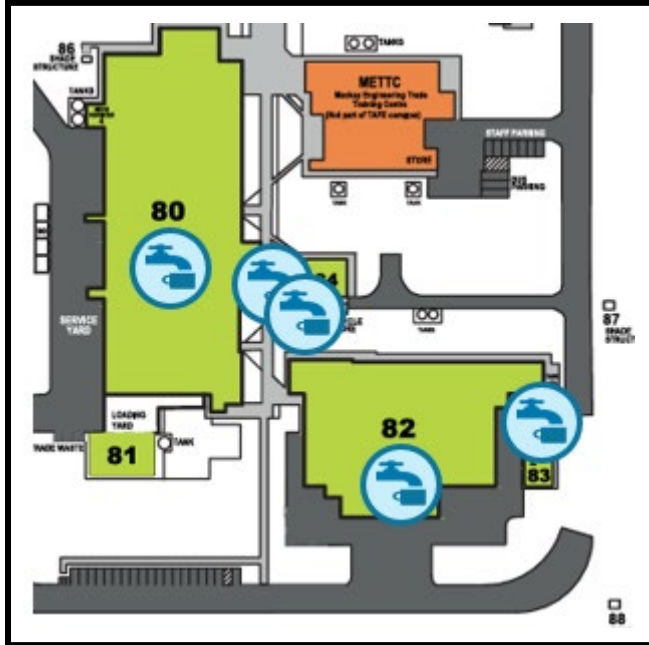
View map online [here](#)

Drinking Fountain Locations

<i>Building</i>	<i>Level</i>	<i>Location</i>
1	All	
3	3	
4	All	

Mackay Ooralea Campus

The excerpt of the Mackay Ooralea campus map below shows the main learning, teaching and administrative buildings and highlights the locations of drinking fountains. A full list of drinking fountains and locations are detailed in the table below.



View map online [here](#)

Drinking Fountain Locations

Building	Level	Location
1	Ground	
3	Ground	
5	Ground	
6	Ground	
19	1	
20	Ground	
21	Ground	
24	Ground	
51	Ground	
80	Ground	11 fountains located throughout building
82		7 fountains located throughout building
83	All	
84		Outside building
87	Ground	